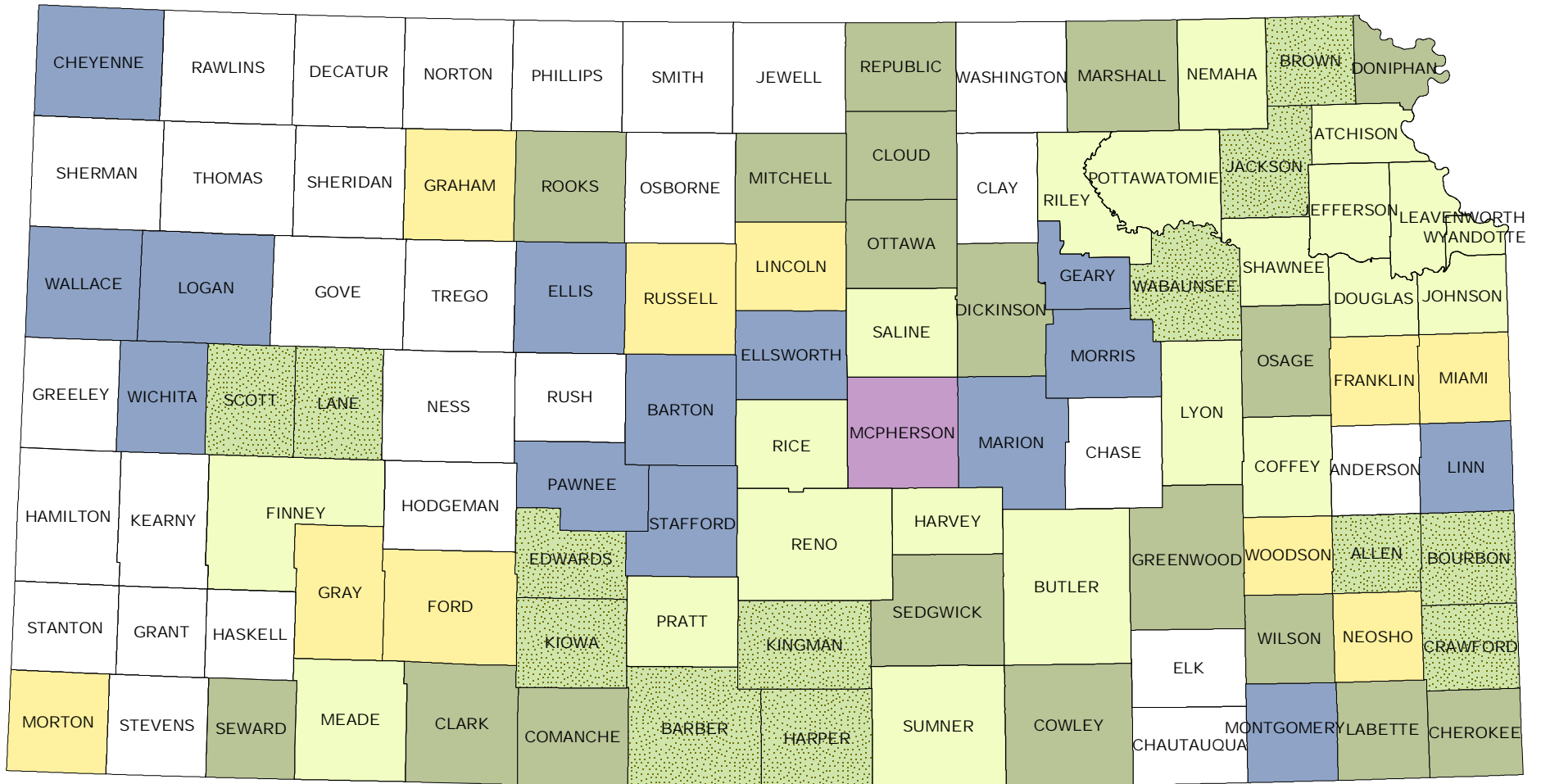









GIS Software Used for Cadastral Mapping



Counties

	14	AutoCad Map
	10	AutoCad Map & ESRI
	18	ESRI ArcView
	21	ESRI ArcGIS
	13	ESRI ArcIMS *
	1	Bentley Systems
	28	No GIS Used



May 7, 2007

The data used for this map was derived from the January 2007 PVD Mapping Status Survey.

* Local cadastral data is maintained and hosted through the Internet by a mapping vendor using ArcIMS.



Map #CA07-004